

Filon del Mott



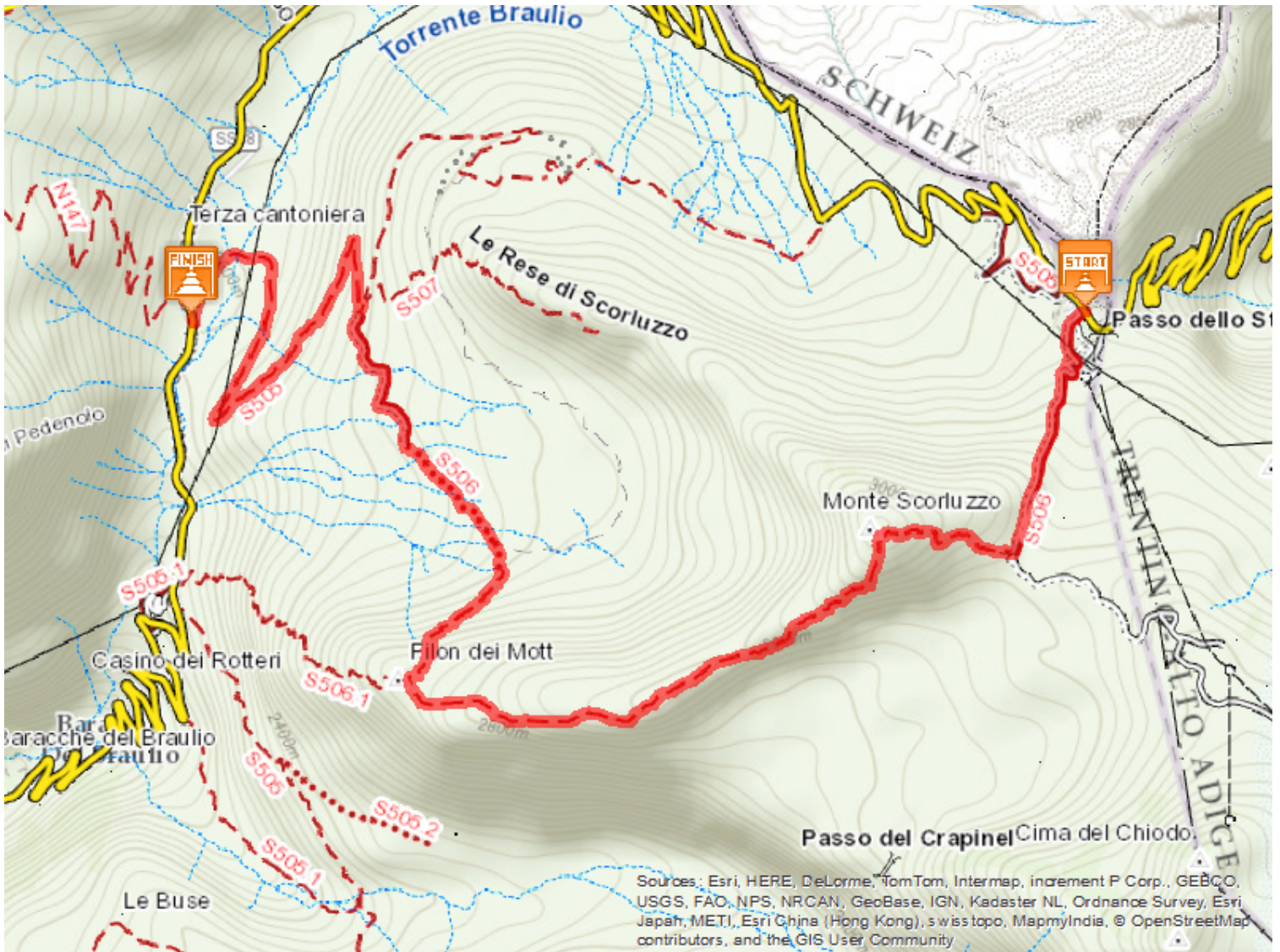
Passo dello Stelvio - Monte Scorluzzo - Filon del Mott - Malga Scorluzzo - Terza Cantoniera

↔ 8,379 Km

🕒 0:00 - 3:00 h

↖ 336 m

↗ 796 m



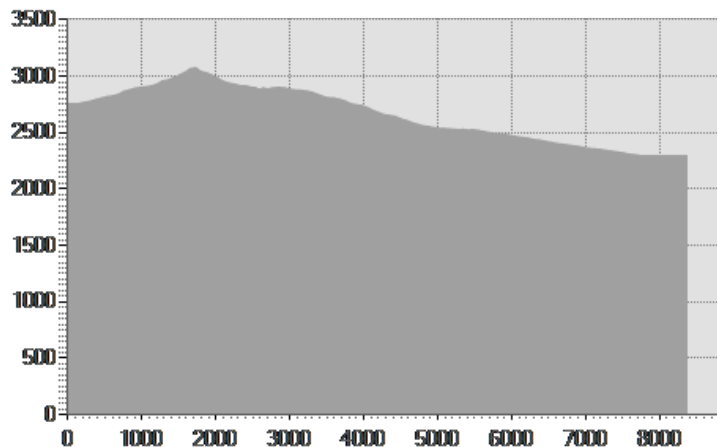
From the Stelvio Pass, location of the highest museum in Europe, take path S506 up to the Passo delle Platigliole and the top of Scorluzzo (3,095 m). From the summit, descend the southwest ridge via some spikes of broken rocks, where Austrian defence works from the First World War are clearly visible. Once past the last Austrian outpost you enter "no man's land" until you reach the first Italian redoubt. Continue along the ridge to another rise marked by a cairn of stones. Here begins a system of walkways and stone trenches dominating the Valle dei Vitelli. After another short descent, you arrive at a rocky outcrop that was turned into a fortress by Italian Alpini mountain troops. Walk down the main trail among the remains of huts to the Malga Scorluzzo then continue on path S505 to the III Cantoniera (roadhouse).

Carlo Donegani Historical Museum. Situated at 2,758 m on the Stelvio Pass, this is considered the highest museum in Europe. It is divided into three sections, with numerous images and photographs illustrating the grand jigsaw puzzle of the history of the

pass: the construction of the imperial road, the development of tourism and the Great War.

TECHNICAL DATA

Length	↔ 8,379 Km
Duration	🕒 0:00 - 3:00
height difference uphill	▲ 336 m
height difference downhill	▼ 796 m
Maximum slope uphill	39%
Maximum slope downhill	24%
Minimum and maximum quota	3079 m 2300 m
Accessibility for bikes	0%
Period Journey	Luglio - Settembre










SCORES

Global	★★★★★
Skill	★★★★★
Condition	★★★★★
Effort	★★★★★
History	★★★★★
Nature	★★★★★
Landscapes	★★★★★
Architecture	★★★★★

PAVEMENT STATISTIC

Natural pavement	100%
Asphalt pavement	0%
Brick pavement	0%
Equipped paths	0%
Scree pavement	0%
Other types of pavements	0%
Not available data	0%

Directions

Direction	Direction	Length	Time (Trekking)	Cumulative distance
	Start at Fermata1			
	Go northwest on SS38 toward Sentiero n° S506 / Mulattiera	2 m	00:00	
	Turn left on Sentiero n° S506	1 Km 99 m	00:27	2 m
	Turn right at Strada senza nome to stay on Sentiero n° S506	2 Km 988 m	01:12	1 Km 101 m
	Bear left on Sentiero n° S506.1 - S506	64 m	00:01	4 Km 89 m
	Arrive at Fermata2, on the right			4 Km 153 m
	Depart Fermata2			4 Km 153 m



Go northeast on Sentiero n° S506.1 - S506	50 m	00:01	4 Km 153 m
Continue on Sentiero n° S506	1 Km 31 m	00:22	4 Km 203 m
Arrive at Fermata3, on the right			5 Km 234 m
Depart Fermata3			5 Km 234 m
Continue northwest on Sentiero n° S506	808 m	00:12	5 Km 234 m
Continue on Sentiero n° S505	33 m	00:00	6 Km 42 m
Arrive at Fermata4, on the left			6 Km 75 m
Depart Fermata4			6 Km 75 m
Go back south on Sentiero n° S505	33 m	00:00	6 Km 75 m
Make sharp right at Sentiero n° S506 to stay on Sentiero n° S505	2 Km 253 m	00:36	6 Km 108 m
Make sharp right on SS38	18 m	00:00	8 Km 361 m
Finish at Fermata5, on the left			8 Km 379 m

points of interest on the path

Category	Type	Description
	Area Pic-Nic	Area Pic-Nic vicino a Prima cantoniera dello Stelvio
	Banca	Banca Popolare di Sondrio
	Castello/Fortilizio/Fortificazioni Militari	strada militare III Cantoniera
	Hotel	Sport Hotel Sertorelli
	Localita	Passo delle Platigliole
	Localita	Malga Scorluzzo
	Localita	Monte Scorluzzo
	Museo/Biblioteca	Museo Donegani
	Punto panoramico	Punto Panoramico vicino a Monte Scorluzzo
	Rifugio con bivacco di emergenza	Rifugio Compagnoni